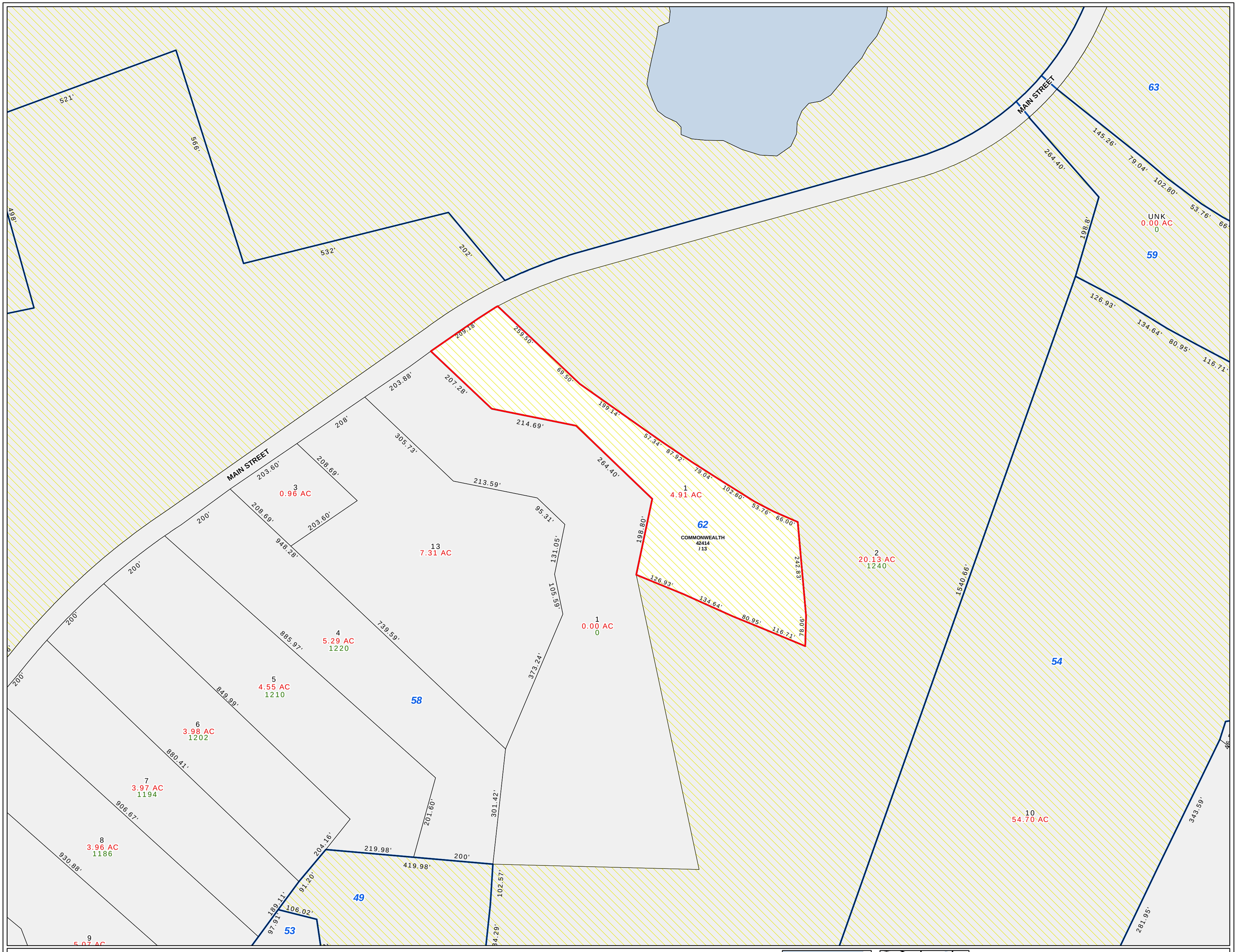


This tax map is for assessment purposes only. It is not valid to use this map as a survey or for property conveyence.

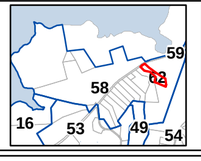
LEGEND

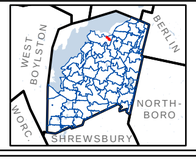
- Parcels on Current Map
- Parcels on Other Maps
- Current Map Boundaries
- Adjacent Map Boundaries
- 59 Lot Number
- 6.2 AC Lot Size
- 38 Address Number
- 6A Condo Unit
- 150' Lot Dimension
- Waterbodies
- Streams
- Easement
- DCR Property
- Town Boundary

Town of Boylston
Massachusetts

© 2010

All mapping data copyright Town of Boylston, MA



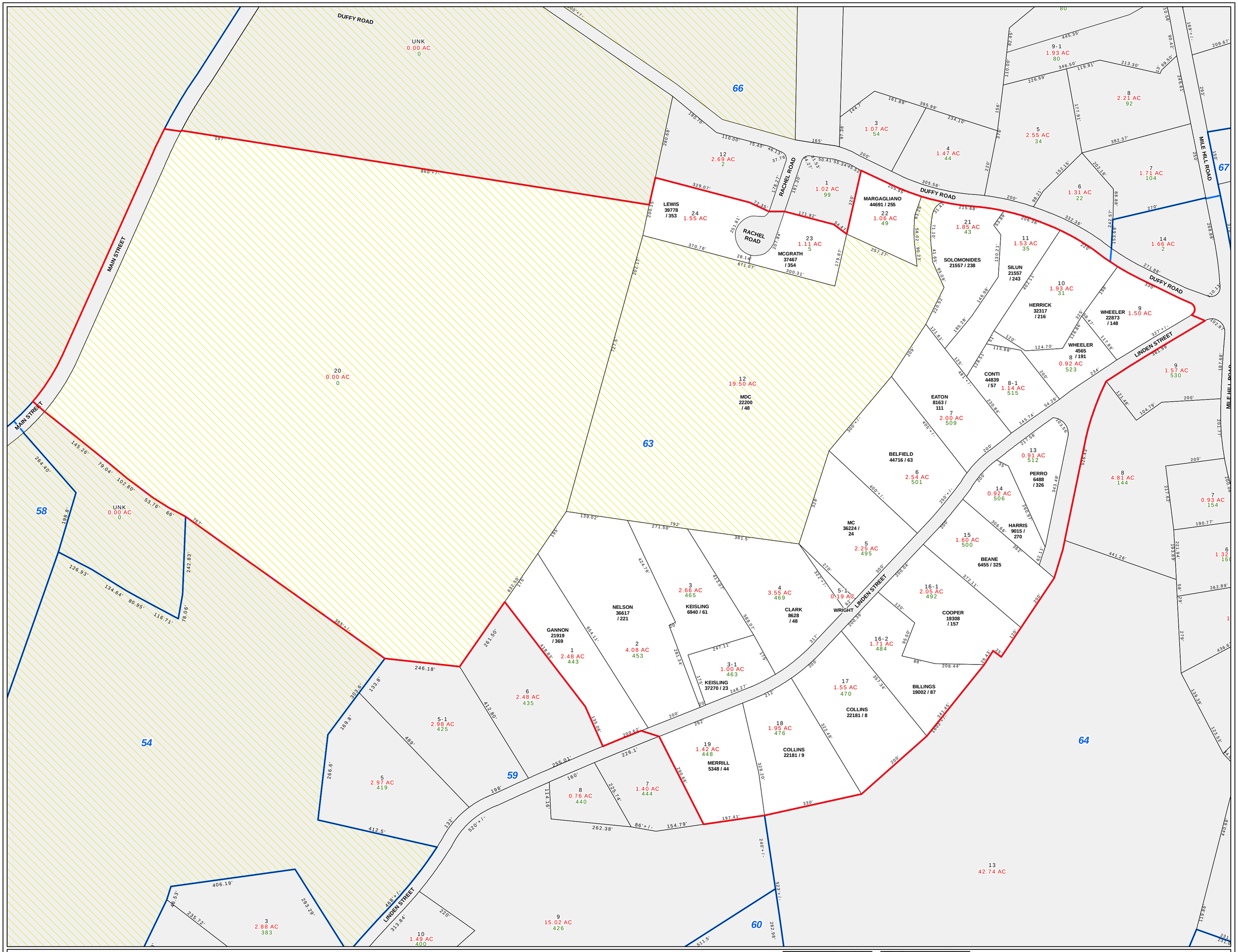


0 75 150
Feet

Map: 62

April 2011

Tighe&Bond



This tax map is for assessment purposes only. It is not valid to use this map as a survey or for property conveyence.

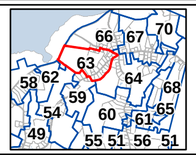
LEGEND

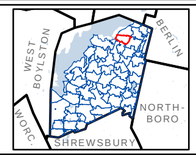
- Parcels on Current Map
- Parcels on Other Maps
- Current Map Boundaries
- Adjacent Map Boundaries
- 59 Lot Number
- 6.2 AC Lot Size
- 38 Address Number
- 6A Condo Unit
- 150' Lot Dimension
- Waterbodies
- Streams
- Easement
- DCR Property
- Town Boundary

Town of Boylston Massachusetts

© 2010

All mapping data copyright Town of Boylston, MA



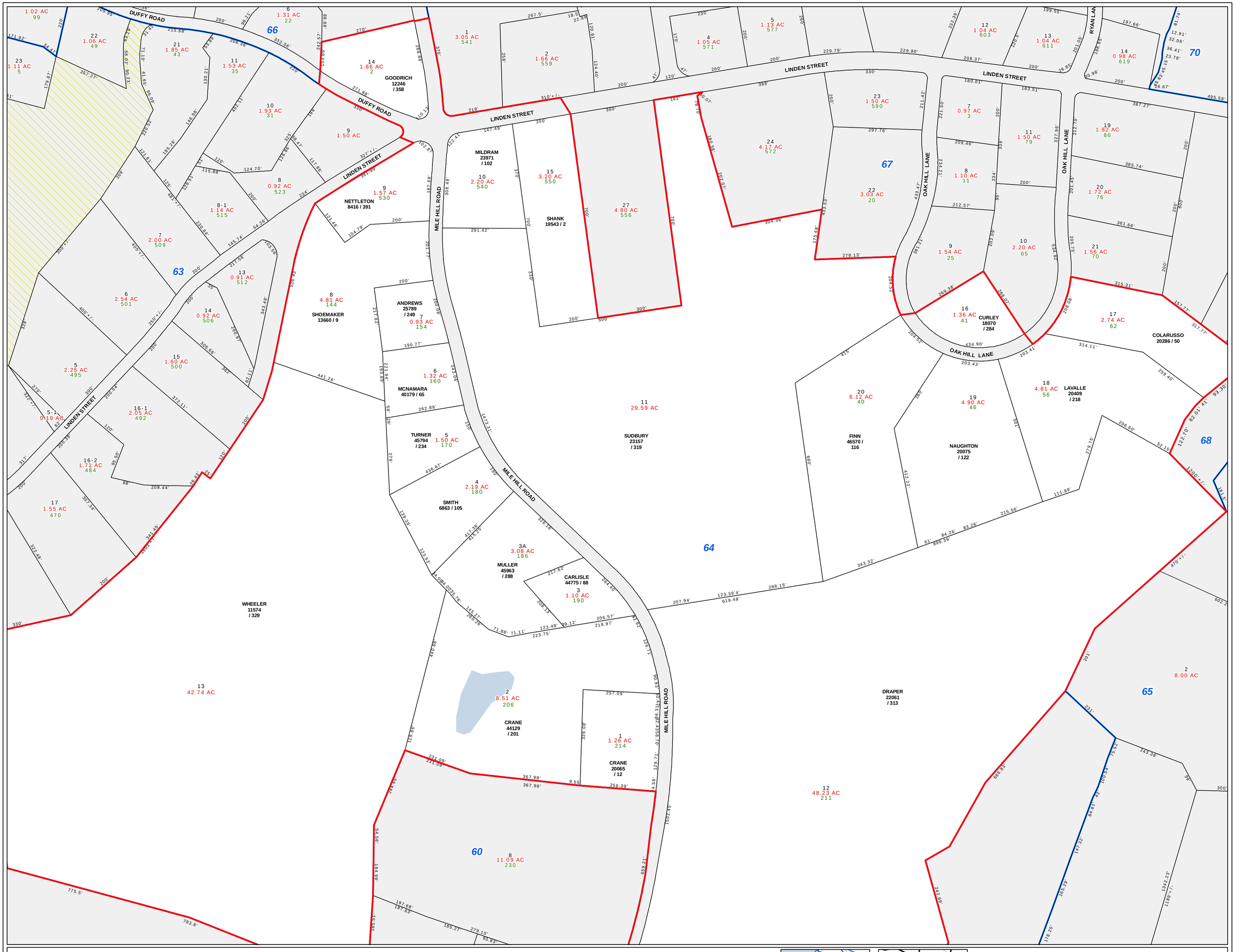


0 100 200 Feet

Map: 63

April 2011

Tighe&Bond



This tax map is for assessment purposes only. It is not valid to use this map as a survey or for property conveyence.

LEGEND

- Parcels on Current Map
- Parcels on Other Maps
- Current Map Boundaries
- Adjacent Map Boundaries
- 59 Lot Number
- 6.2 AC Lot Size
- 38 Address Number
- 6A Condo Unit
- 150' Lot Dimension
- Waterbodies
- Streams
- Easement
- DCR Property
- Town Boundary

Town of Boylston
Massachusetts

© 2010

All mapping data copyright Town of Boylston, MA

0 100 200 Feet

Map: 64

April 2011

Tighe&Bond

OAK HILL LANE

MILE HILL ROAD

REAR

BERLIN

GOLAS
5642
/ 77

TOWN
2730
/ 416

PEPPLE
22879
/ 144

TOWN

11
.59 AC

16
1.36 AC
41

17
2.74 AC
62

18
4.81 AC
56

19
4.90 AC
46

20
6.12 AC
40

8
8.50 AC

1
10.00 AC

2
8.00 AC

5
1.75 AC
702

4
37.00 AC

9
43.40 AC

4
9.60 AC

3
11.59 AC

12
48.23 AC
211

12
22.00 AC

7
9.00 AC

64

65

67

68

60

61

LEGEND

Parcels on Current Map	59	Lot Number	Waterbodies
Parcels on Other Maps	6.2 AC	Lot Size	Streams
Current Map Boundaries	38	Address Number	Easement
Adjacent Map Boundaries	6A	Condo Unit	DCR Property
	150'	Lot Dimension	Town Boundary

This tax map is for assessment purposes only. It is not valid to use this map as a survey or for property conveyence.

Town of Boylston
Massachusetts

© 2010

All mapping data copyright Town of Boylston, MA

BOYLSTON, MASSACHUSETTS INC. MARCH 1, 1808

66 67 70 63 64 59 65 68 60 61 55 55

WEST BOYLSTON BERLIN NORTH-BORO SHREWSBURY

0 100 200
Feet

Map: 65

April 2011

Tighe&Bond

MAIN STREET
MILE HILL ROAD
DUFFY ROAD
RACHEL ROAD
LINDEN STREET
2700 +/-
1090 +/-
1500 +/-
860 +/-
2 2.35 AC 1378
69
MDC 15475 / 291
17 11.54 AC
543.72'
MDC 14321 / 369
13 3.55 AC
11 1.97 AC 63
CHALIFOUX 6961 / 83
67
6-5 18.49 AC
18 0.00 AC 0
UNK 0.00 AC 0
63
66
ROOK 34951 / 232
2 4.59 AC 60
10 18.80 AC 60
MECUM 45135 / 250
FARRELL 45708 / 362
9 2.19 AC 80
14 1.07 AC 79
KENNEDY 35001 / 347
HAMILTON 17238 / 135
15 3.75 AC 83
9-1 1.93 AC 80
GIOLAS 46264 / 205
O'BRIEN 14678 / 90
16 2.49 AC 87
KIDDER 12293 / 366
8 2.21 AC 92
NEWHOUSE 17904 / 360
3 1.07 AC 54
SKRYPEK 7505 / 239
4 1.47 AC 44
5 2.55 AC 34
LUCIA 12829 / 390
LEWIS 40138 / 337
12 2.69 AC 2
1 1.02 AC 99
MC 40556 / 321
24 1.55 AC
23 1.11 AC 5
22 1.06 AC 49
21 1.85 AC 43
6 1.31 AC 22
HUGHES 45820 / 77
LEE 16171 / 260
7 1.71 AC 104
11 1.53 AC 35
10 1.93 AC 31
14 1.66 AC 2
64
26 1.56 AC 95
1 3.05 AC 541
2 1.66 AC 559
457.68'
500'
267.5'
310'+/-
218'
200'
147.49'
330'
270'
221.88'
DUFFY ROAD
MAIN STREET
MILE HILL ROAD
RACHEL ROAD
LINDEN STREET

This tax map is for assessment purposes only. It is not valid to use this map as a survey or for property conveyence.

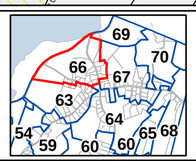
LEGEND

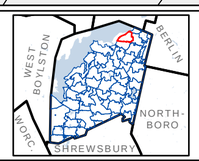
Parcels on Current Map	59	Lot Number		Waterbodies	
Parcels on Other Maps	6.2 AC	Lot Size		Streams	
Current Map Boundaries	38	Address Number		Easement	
Adjacent Map Boundaries	6A	Condo Unit		DCR Property	
	150'	Lot Dimension		Town Boundary	

Town of Boylston
Massachusetts

© 2010
All mapping data copyright Town of Boylston, MA

BOYLSTON · MASSACHUSETTS · INC. MARCH 1 1786





0 100 200
Feet

Map: 66
April 2011

Tighe&Bond

Town of Boylston
Massachusetts

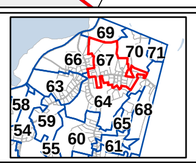
© 2010

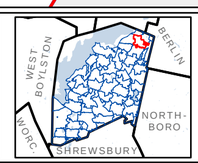
All mapping data copyright Town of Boylston, MA

This tax map is for assessment purposes only. It is not valid to use this map as a survey or for property conveyence.

LEGEND

- Parcels on Current Map
- Parcels on Other Maps
- Current Map Boundaries
- Adjacent Map Boundaries
- 59 Lot Number
- 6.2 AC Lot Size
- 38 Address Number
- 6A Condo Unit
- 150' Lot Dimension
- Waterbodies
- Streams
- Easement
- DCR Property
- Town Boundary



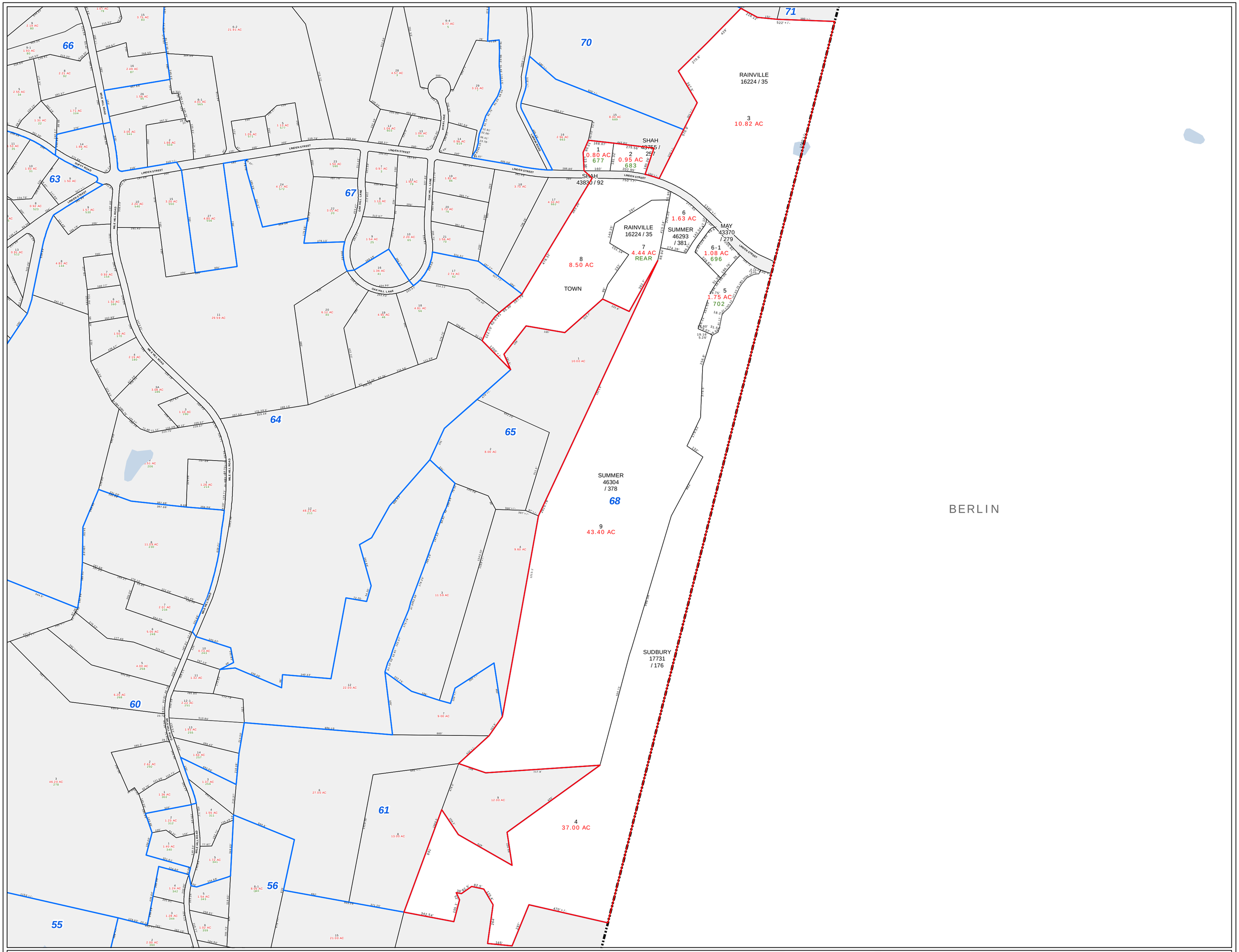


0 100 200
Feet

Map: 67

April 2011

Tighe&Bond



LEGEND

- Parcels on Current Map
- Parcels on Other Maps
- Current Map Boundaries
- Adjacent Map Boundaries
- 59 Lot Number
- 6.2 AC Lot Size
- 38 Address Number
- 6A Condo Unit
- 150' Lot Dimension
- Waterbodies
- Streams
- Easement
- DCR Property
- Town Boundary

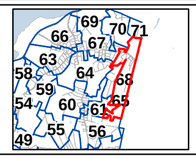
This tax map is for assessment purposes only. It is not valid to use this map as a survey or for property conveyence.

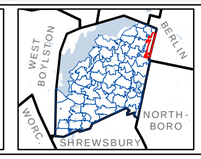
Town of Boylston
Massachusetts

© 2010

All mapping data copyright Town of Boylston, MA







0 200 400
Feet

Map: 68

April 2011

Tighe&Bond

CLINTON

MAIN STREET

MAIN STREET

1390'+/-

2340'+/-

305'+/-

303.9'

324.8'

475'+/-

494.19'

166.90'

90'

112.47'

457.66'

72.08'

1101.56'

380.17'

543.72'

128.08'

33.86'

166.65'

467.68'

443.54'

472.72'

295.41'

622.31'

69

1
51.43 AC
MDC
1846 /
128

2
2.35 AC
1378
MDC
16418 /
178

66

17
11.54 AC

67

6-5
18.49 AC

70

2
84.50 AC
39

This tax map is for assessment purposes only. It is not valid to use this map as a survey or for property conveyence.

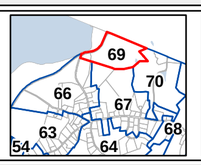
LEGEND

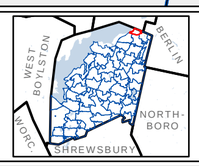
- Parcels on Current Map
- Parcels on Other Maps
- Current Map Boundaries
- Adjacent Map Boundaries
- 59 Lot Number
- 6.2 AC Lot Size
- 38 Address Number
- 6A Condo Unit
- 150' Lot Dimension
- Waterbodies
- Streams
- Easement
- DCR Property
- Town Boundary

Town of Boylston
Massachusetts

© 2010

All mapping data copyright Town of Boylston, MA





0 75 150
Feet

Map: 69

April 2011

Tighe&Bond

CLINTON

BERLIN

1
51.43 AC

69

305'+/-

365.47'

93.47'

303.9'

324.8'

475'+/-

1
4.00 AC
3

BROOKFIELD
45653
/ 247

505.34'

585'+/-

256.05'

235.59'

D
33350 /
337

3
1.88 AC

619.78'

91.60'

48.23'

255'+/-

20.89'

571.46'

45.34'

GOLAS
19426
/ 102

2
84.50 AC
39

70

LARKIN ROAD

2100'+/-

1600'+/-

1
24.50 AC

71

800.41'

100.11'

2
10.83 AC

1250'+/-

1110.44'

6-3
32.01 AC

472.72'

443.54'

467.68'

295.41'

415.49'

48'

193.01'

165.77'

156.07'

111.55'

246.60'

94.76'

376.93'

701.53'

812.04'

773.72'

67

6-4
6.77 AC
5

75'

71.09'

76.44'

99.53'

31.46'

110.15'

68.54'

61.33'

81.73'

81.74'

12.91'

32.06'

36.41'

23.78'

28.83'

45.15'

26.67'

28
4.57 AC
3

200'

350.71'

50'

20'

244.11'

230.39'

106.43'

205.34'

404.89'

199.55'

197.66'

232.39'

RYAN LANE

29
3.15 AC
7

5
1.13 AC
577

110'

108.17'

260'

200'

200'

229.79'

229.80'

208.37'

12
1.04 AC
603

13
1.04 AC
611

210.5'

201.05'

188.85'

26.85'

14
0.98 AC
619

65.98'

200'

LINDEN STREET

LINDEN STREET

398'

330'

200'

211.42'

23
1.50 AC
590

180.01'

183.51'

7

387.27'

495.58'

68

239.25'

243'

462'

219.12'

132'

522'+/-

390'+/-

429'

270.6'

247.5'

201'+/-

570.9'

370'+/-

180.36'

1740'+/-

3
10.82 AC

1600'+/-

190'+/-

315'+/-

928'+/-

459.07'

458.32'

16
2.96 AC
663

15
8.30 AC
689

80.59'

52.4'

90.31'

168.07'

443.83'

275.56'

123.38'

181.32'

1
0.80 AC
677

2
0.95 AC
683

LARKIN ROAD

This tax map is for assessment purposes only. It is not valid to use this map as a survey or for property conveyence.

LEGEND

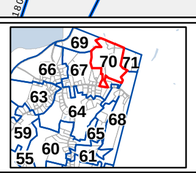
Parcels on Current Map	59	Lot Number		Waterbodies	
Parcels on Other Maps	6.2 AC	Lot Size		Streams	
Current Map Boundaries	38	Address Number		Easement	
Adjacent Map Boundaries	6A	Condo Unit		DCR Property	
	150'	Lot Dimension		Town Boundary	

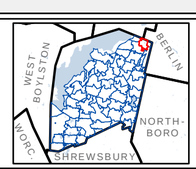
Town of Boylston
Massachusetts

© 2010

All mapping data copyright Town of Boylston, MA





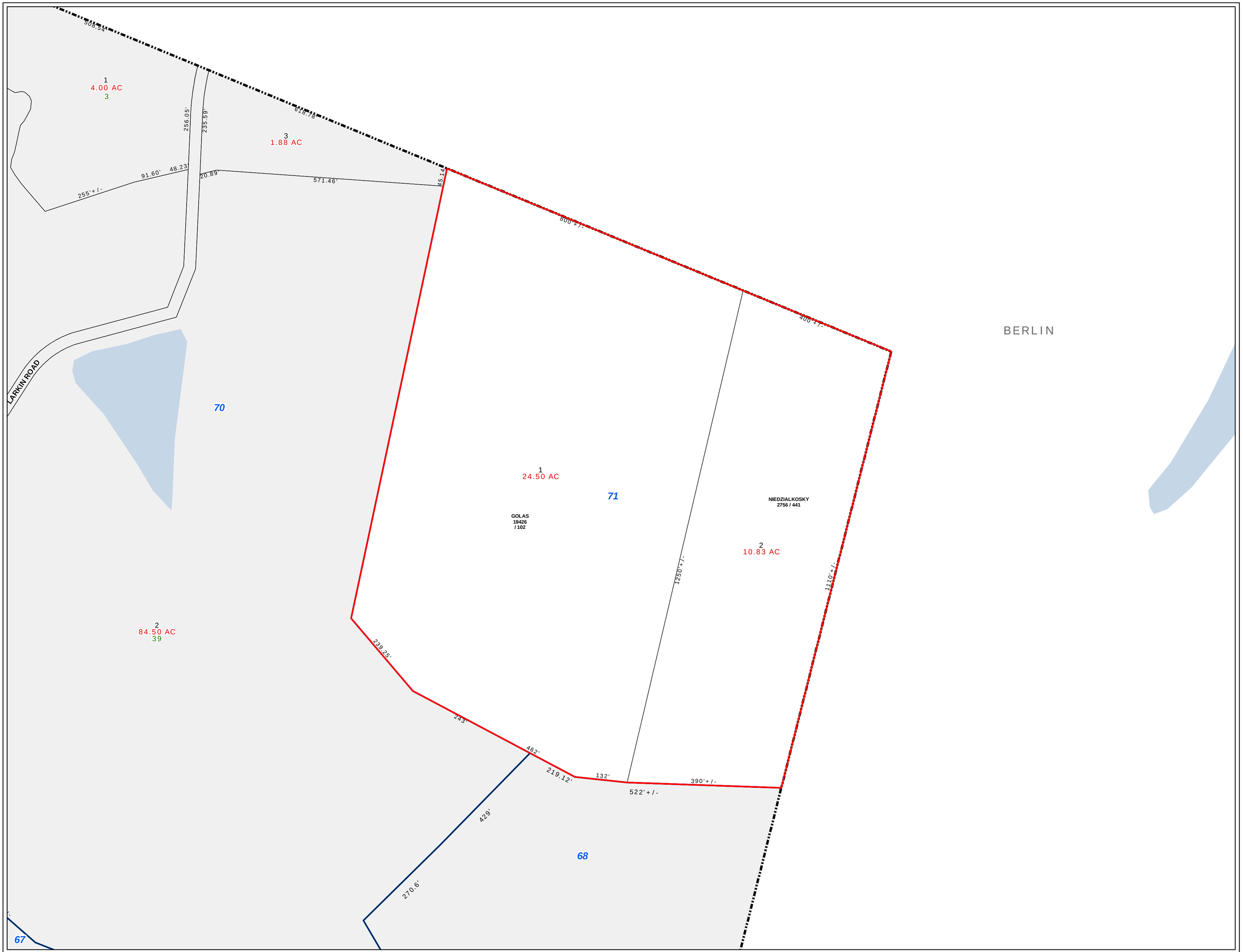


0 100 200
Feet

Map: 70

April 2011

Tighe&Bond



This tax map is for assessment purposes only. It is not valid to use this map as a survey or for property conveyence.

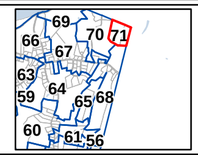
LEGEND

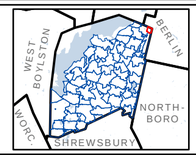
Parcels on Current Map	59	Lot Number		Waterbodies
Parcels on Other Maps	6.2 AC	Lot Size		Streams
Current Map Boundaries	38	Address Number		Easement
Adjacent Map Boundaries	6A	Condo Unit		DCR Property
	150'	Lot Dimension		Town Boundary

Town of Boylston
Massachusetts

© 2010

All mapping data copyright Town of Boylston, MA





0 75 150
Feet

Map: 71

April 2011

Tighe&Bond