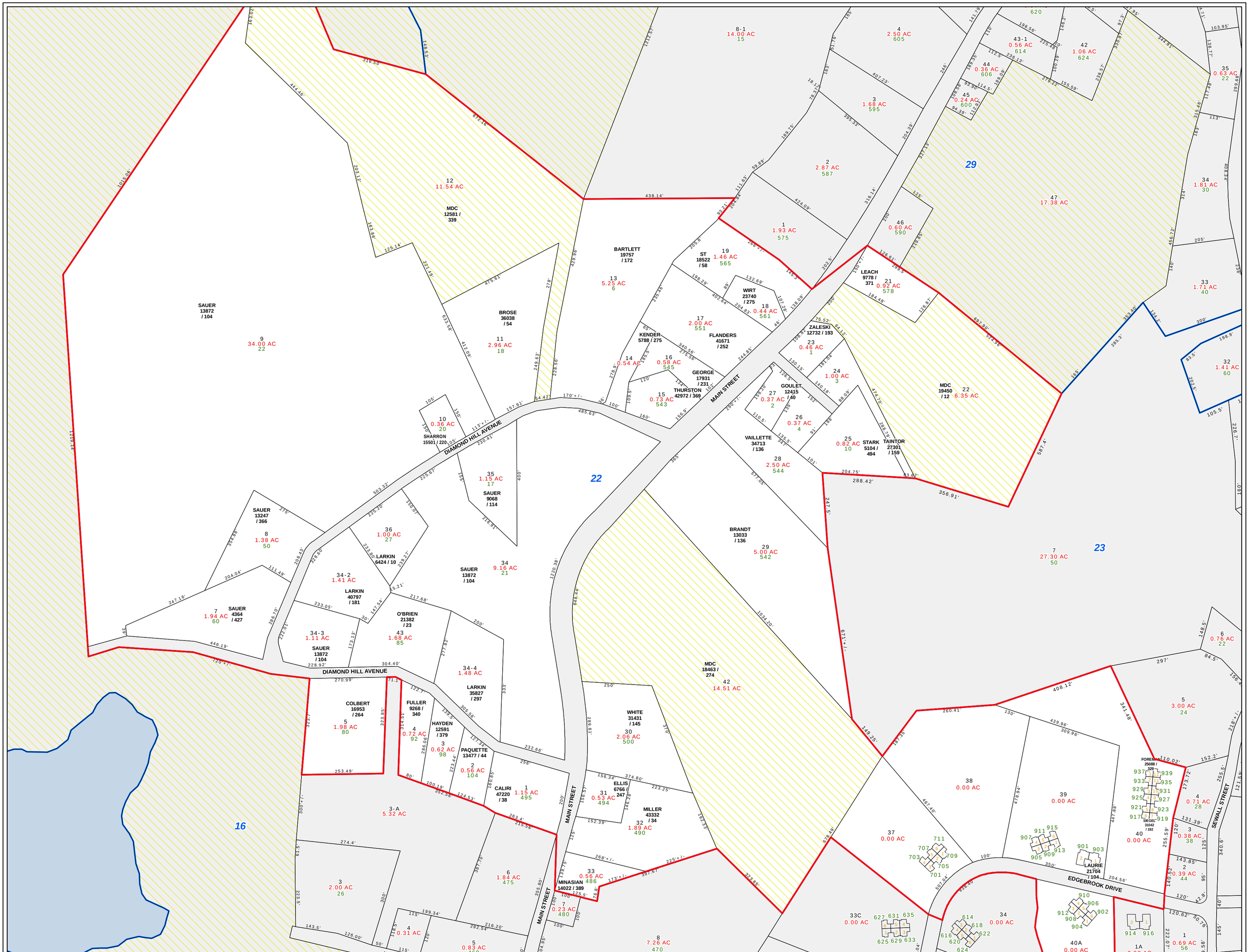

This tax map is for assessment purposes only. It is not valid to use this map as a survey or for property conveyence.

LEGEND

- Parcels on Current Map
- Parcels on Other Maps
- Current Map Boundaries
- Adjacent Map Boundaries
- 59 Lot Number
- 6.2 AC Lot Size
- 38 Address Number
- 6A Condo Unit
- 150' Lot Dimension
- Waterbodies
- Streams
- Easement
- DCR Property
- Town Boundary

Town of Boylston
Massachusetts

© 2010

All mapping data copyright Town of Boylston, MA

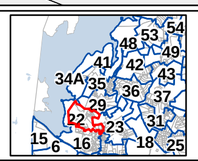

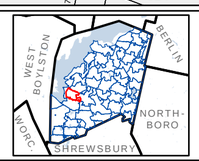

0 100 200
Feet

Map: 22

April 2011

Tighe&Bond

This tax map is for assessment purposes only. It is not valid to use this map as a survey or for property conveyence.

LEGEND

- Parcels on Current Map
- Parcels on Other Maps
- Current Map Boundaries
- Adjacent Map Boundaries
- 59 Lot Number
- 6.2 AC Lot Size
- 38 Address Number
- 6A Condo Unit
- 150' Lot Dimension
- Waterbodies
- Streams
- Easement
- DCR Property
- Town Boundary

Town of Boylston
Massachusetts

© 2010

All mapping data copyright Town of Boylston, MA

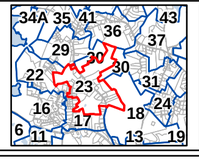

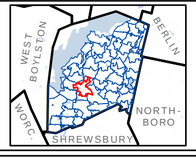

0 175 350
Feet

Map: 23

April 2011

Tighe&Bond

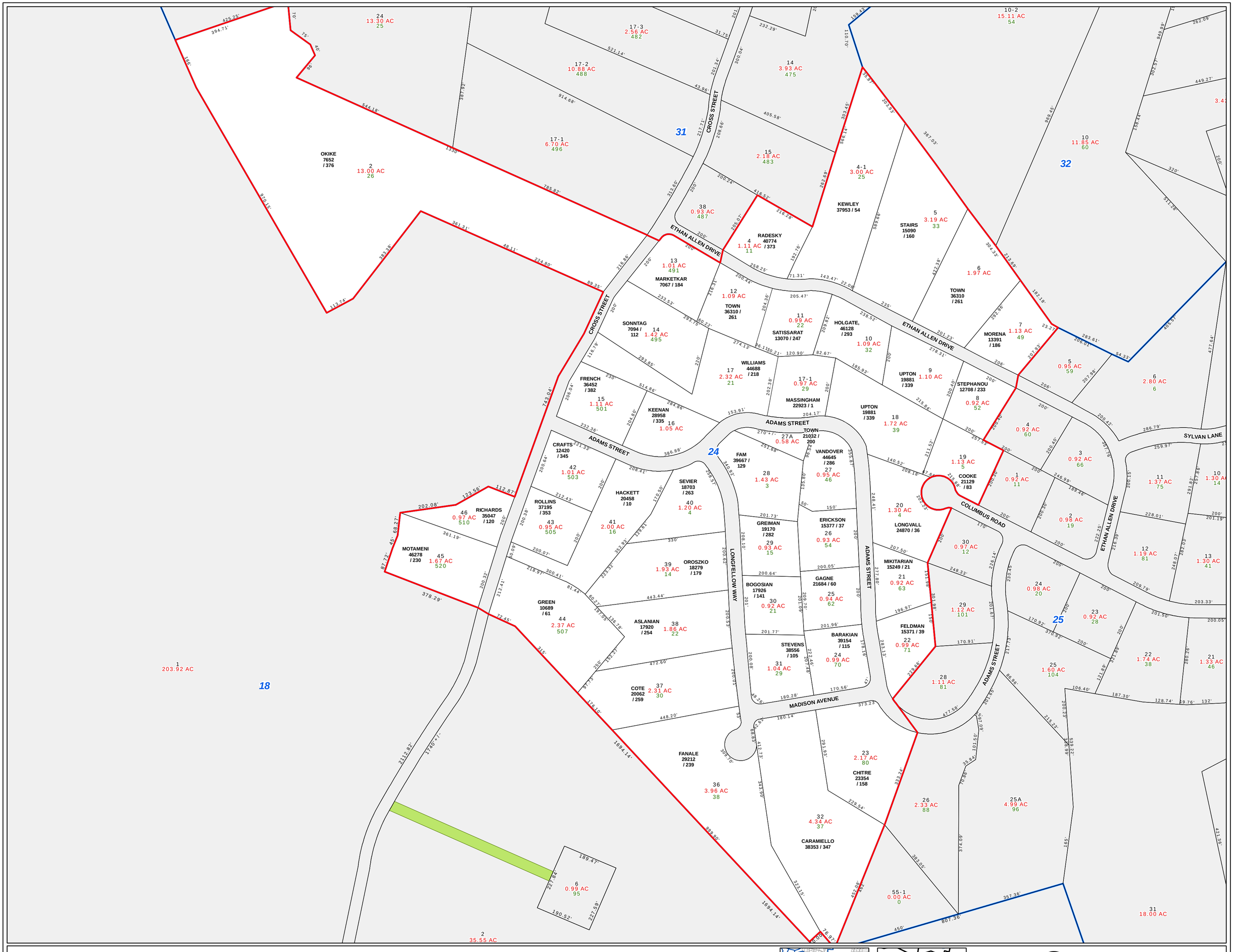

This tax map is for assessment purposes only. It is not valid to use this map as a survey or for property conveyence.

LEGEND

- Parcels on Current Map
- Parcels on Other Maps
- Current Map Boundaries
- Adjacent Map Boundaries
- 59 Lot Number
- 6.2 AC Lot Size
- 38 Address Number
- 6A Condo Unit
- 150' Lot Dimension
- Waterbodies
- Streams
- Easement
- DCR Property
- Town Boundary

Town of Boylston Massachusetts

© 2010

All mapping data copyright Town of Boylston, MA

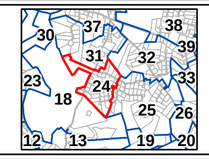

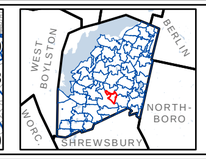

0 100 200 Feet

Map: 24

April 2011

Tighe&Bond

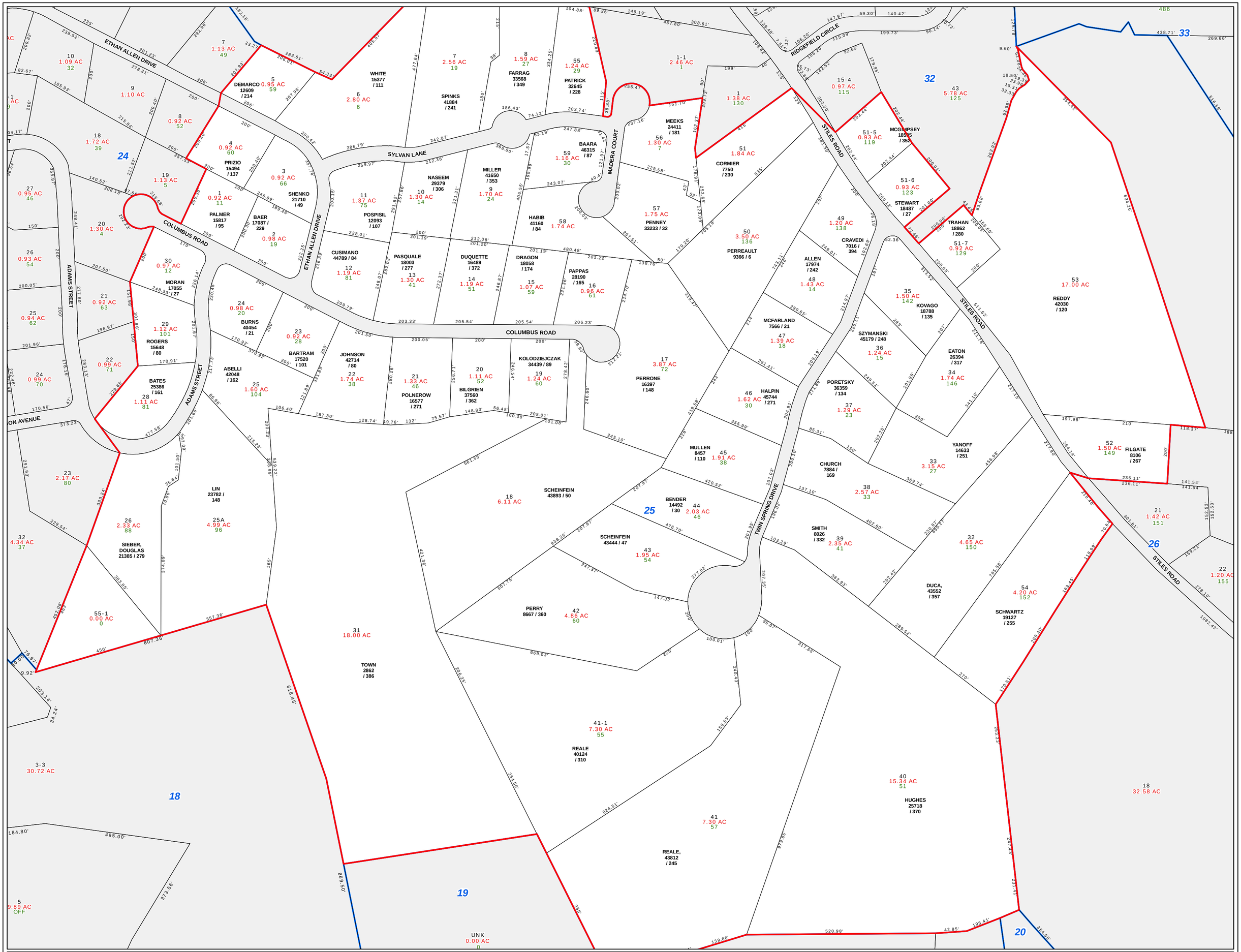

This tax map is for assessment purposes only. It is not valid to use this map as a survey or for property conveyence.

LEGEND

- Parcels on Current Map
- Parcels on Other Maps
- Current Map Boundaries
- Adjacent Map Boundaries
- 59 Lot Number
- 6.2 AC Lot Size
- 38 Address Number
- 6A Condo Unit
- 150' Lot Dimension
- Waterbodies
- Streams
- Easement
- DCR Property
- Town Boundary

Town of Boylston Massachusetts

© 2010

All mapping data copyright Town of Boylston, MA

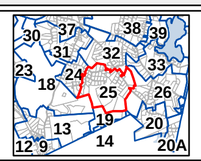

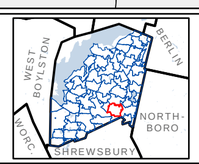

0 100 200 Feet

Map: 25

April 2011

Tighe&Bond

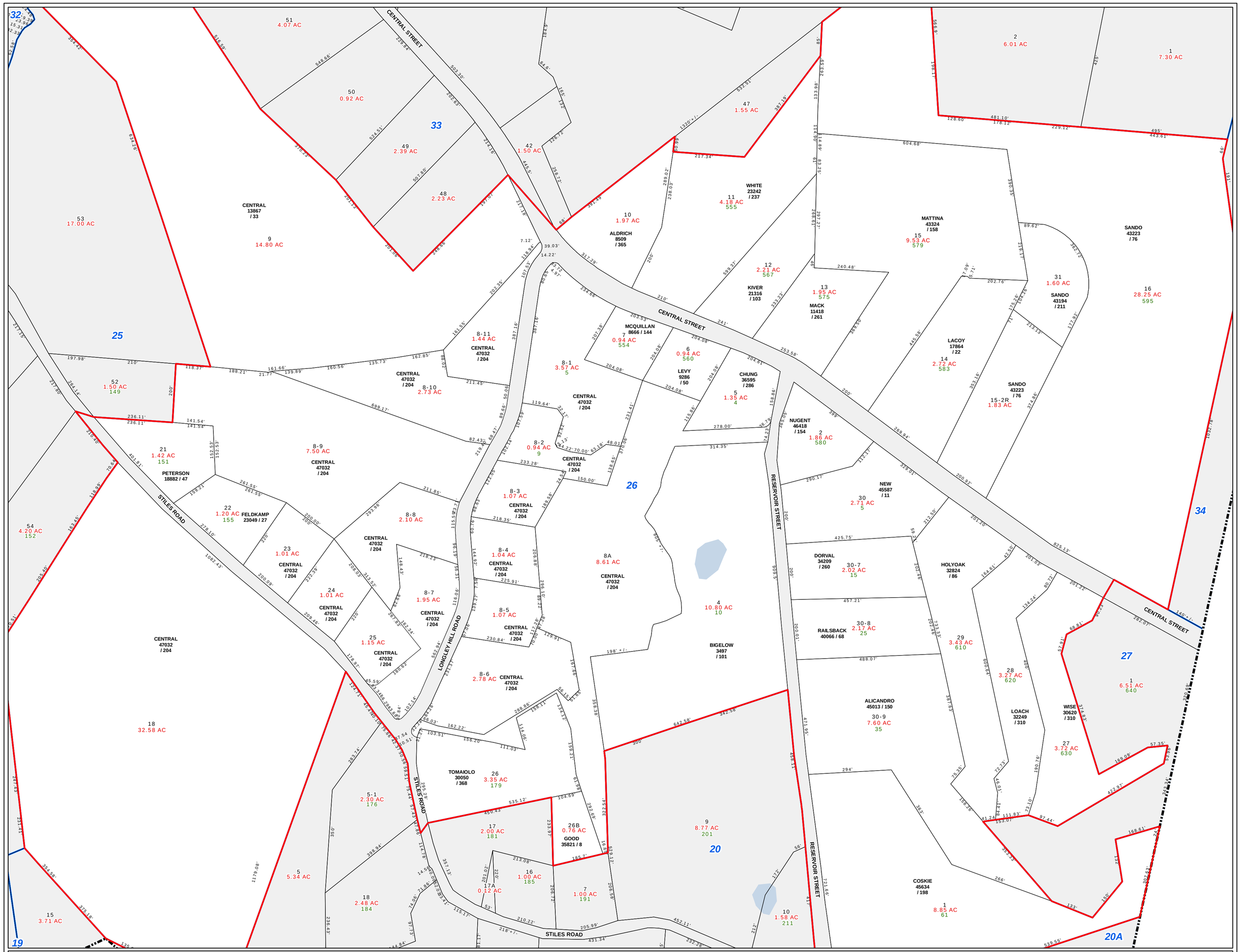

This tax map is for assessment purposes only. It is not valid to use this map as a survey or for property conveyence.

LEGEND

- Parcels on Current Map
- Parcels on Other Maps
- Current Map Boundaries
- Adjacent Map Boundaries
- 59 Lot Number
- 6.2 AC Lot Size
- 38 Address Number
- 6A Condo Unit
- 150' Lot Dimension
- Waterbodies
- Streams
- Easement
- DCR Property
- Town Boundary

Town of Boylston Massachusetts

© 2010

All mapping data copyright Town of Boylston, MA

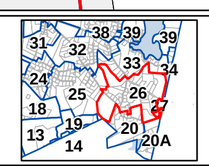

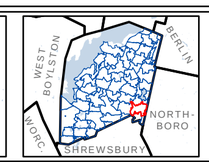

0 100 200 Feet

Map: 26

April 2011

Tighe&Bond

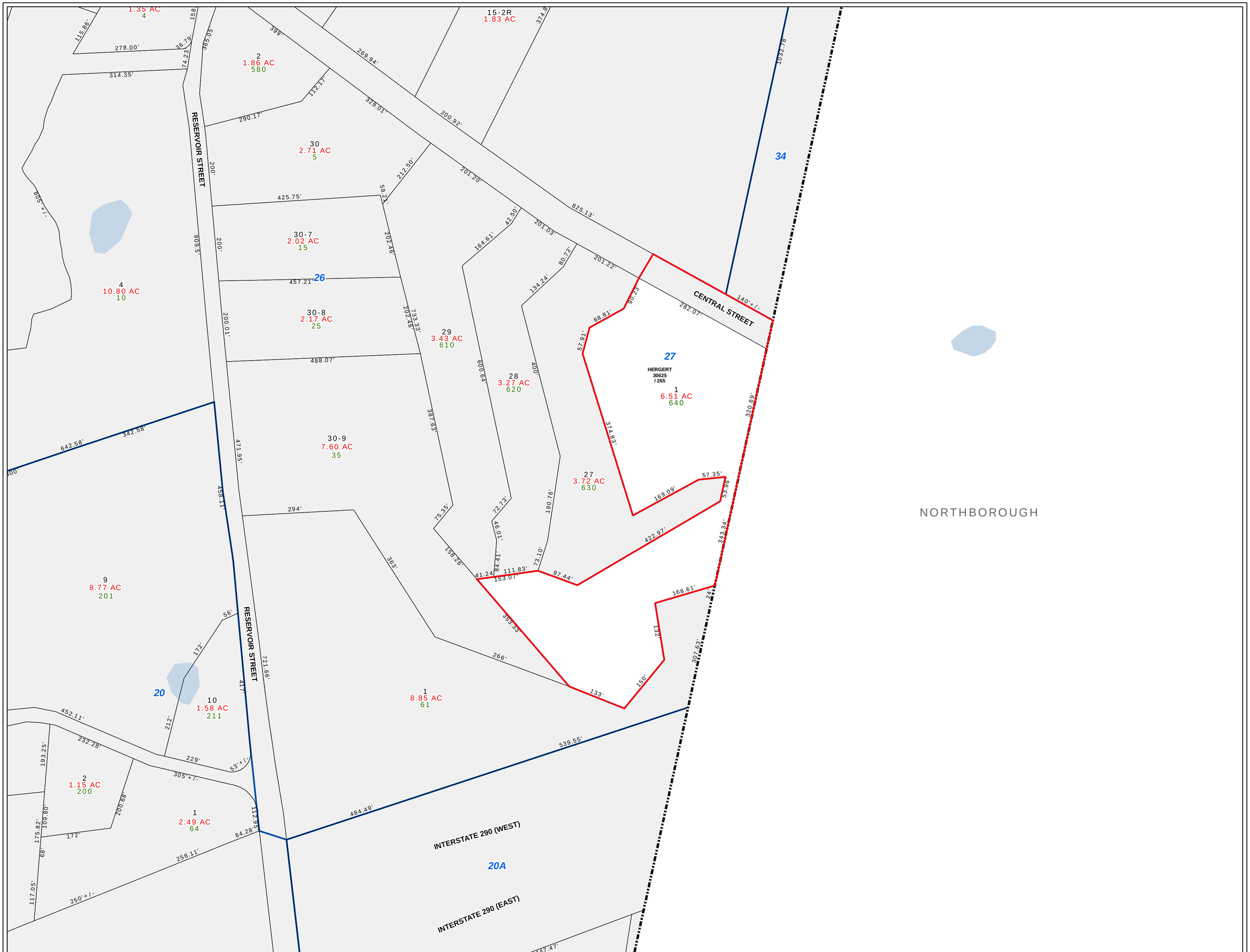

This tax map is for assessment purposes only. It is not valid to use this map as a survey or for property conveyence.

LEGEND

- Parcels on Current Map
- Parcels on Other Maps
- Current Map Boundaries
- Adjacent Map Boundaries
- 59 Lot Number
- 6.2 AC Lot Size
- 38 Address Number
- 6A Condo Unit
- 150' Lot Dimension
- Waterbodies
- Streams
- Easement
- DCR Property
- Town Boundary

Town of Boylston Massachusetts

© 2010

All mapping data copyright Town of Boylston, MA

0 75 150 Feet

Map: 27

April 2011

Tighe&Bond

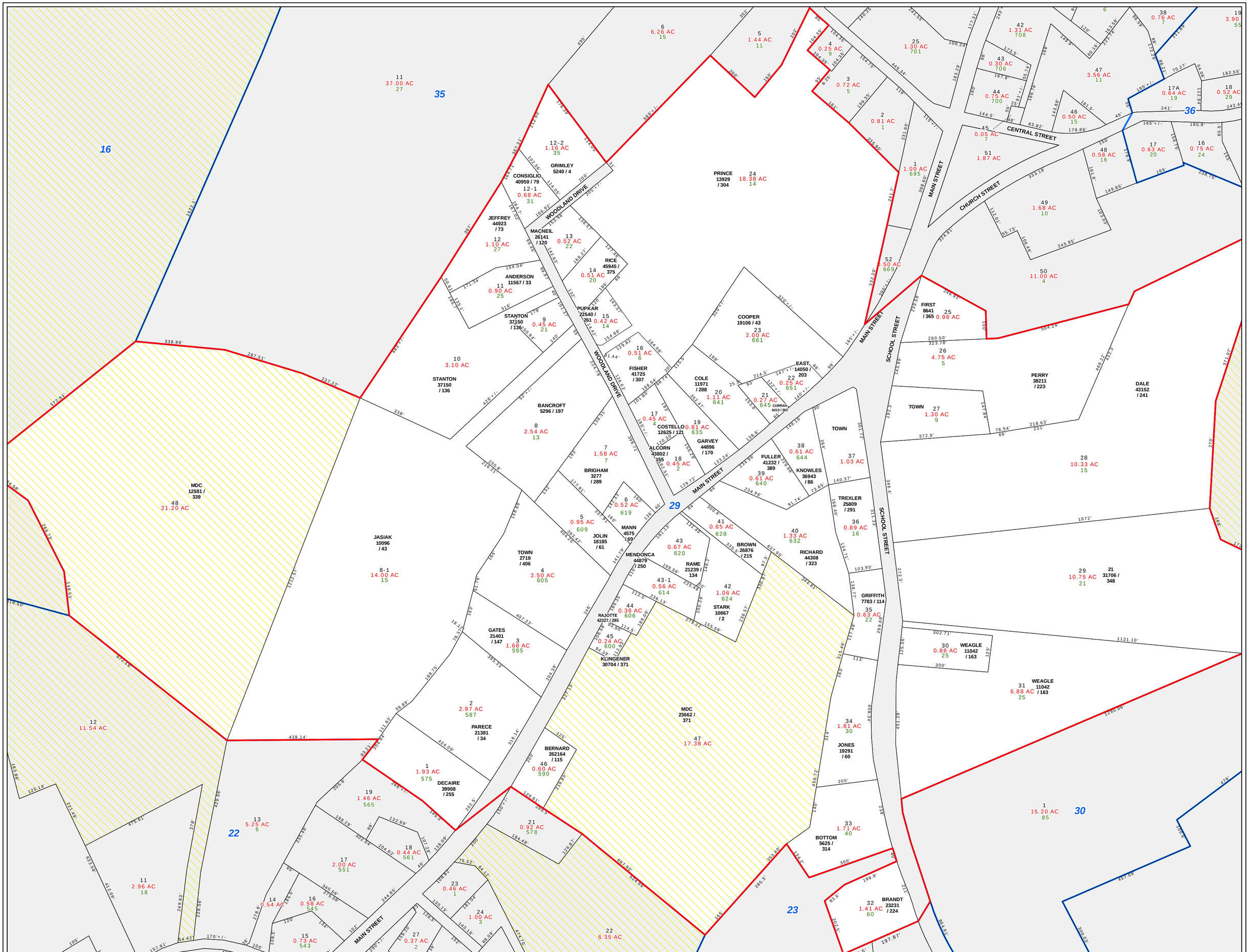

This tax map is for assessment purposes only. It is not valid to use this map as a survey or for property conveyence.

LEGEND

- Parcels on Current Map
- Parcels on Other Maps
- Current Map Boundaries
- Adjacent Map Boundaries
- 59 Lot Number
- 6.2 AC Lot Size
- 38 Address Number
- 6A Condo Unit
- 150' Lot Dimension
- Waterbodies
- Streams
- Easement
- DCR Property
- Town Boundary

Town of Boylston Massachusetts

© 2010

All mapping data copyright Town of Boylston, MA

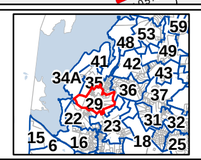

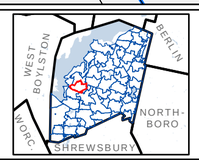

0 100 200 Feet

Map: 29

April 2011

Tighe&Bond

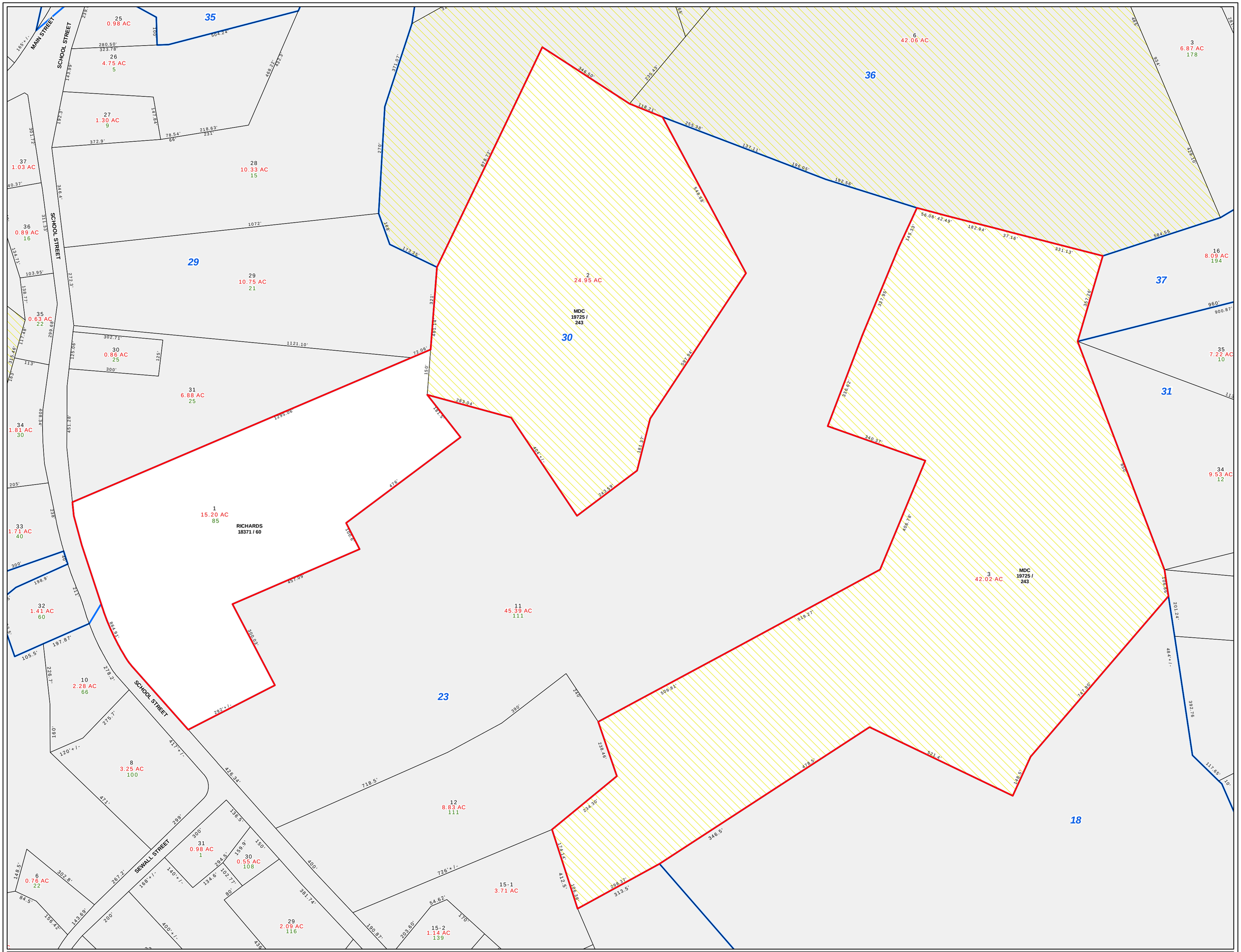

This tax map is for assessment purposes only. It is not valid to use this map as a survey or for property conveyence.

LEGEND

- Parcels on Current Map
- Parcels on Other Maps
- Current Map Boundaries
- Adjacent Map Boundaries
- 59 Lot Number
- 6.2 AC Lot Size
- 38 Address Number
- 6A Condo Unit
- 150' Lot Dimension
- Waterbodies
- Streams
- Easement
- DCR Property
- Town Boundary

Town of Boylston Massachusetts

© 2010

All mapping data copyright Town of Boylston, MA

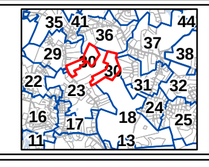

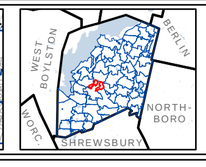

0 100 200
Feet

Map: 30

April 2011

Tighe&Bond

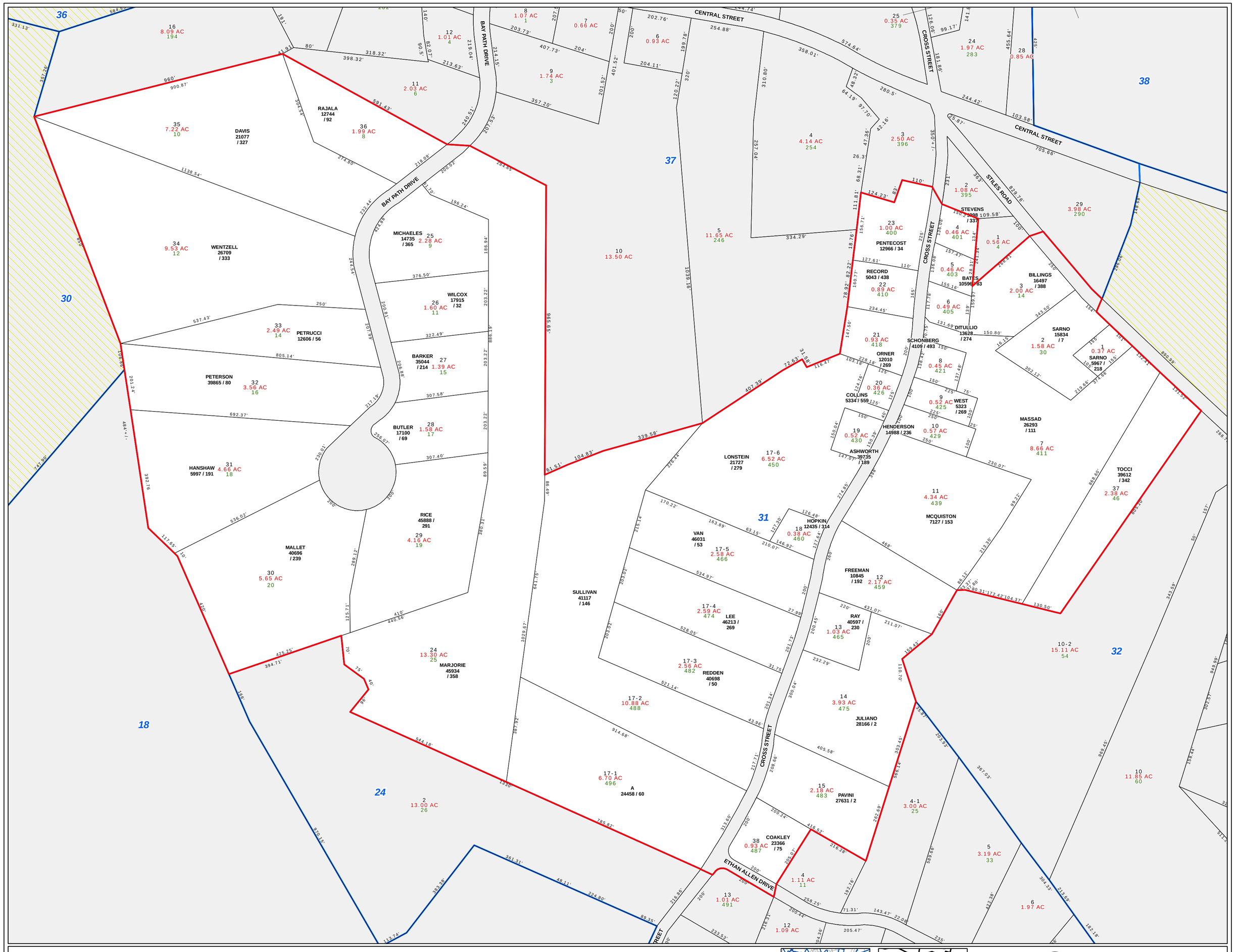

This tax map is for assessment purposes only. It is not valid to use this map as a survey or for property conveyence.

LEGEND

- Parcels on Current Map
- Parcels on Other Maps
- Current Map Boundaries
- Adjacent Map Boundaries
- 59 Lot Number
- 6.2 AC Lot Size
- 38 Address Number
- 6A Condo Unit
- 150' Lot Dimension
- Waterbodies
- Streams
- Easement
- DCR Property
- Town Boundary

Town of Boylston Massachusetts

© 2010

All mapping data copyright Town of Boylston, MA

0 100 200 Feet

Map: 31

April 2011

Tighe&Bond