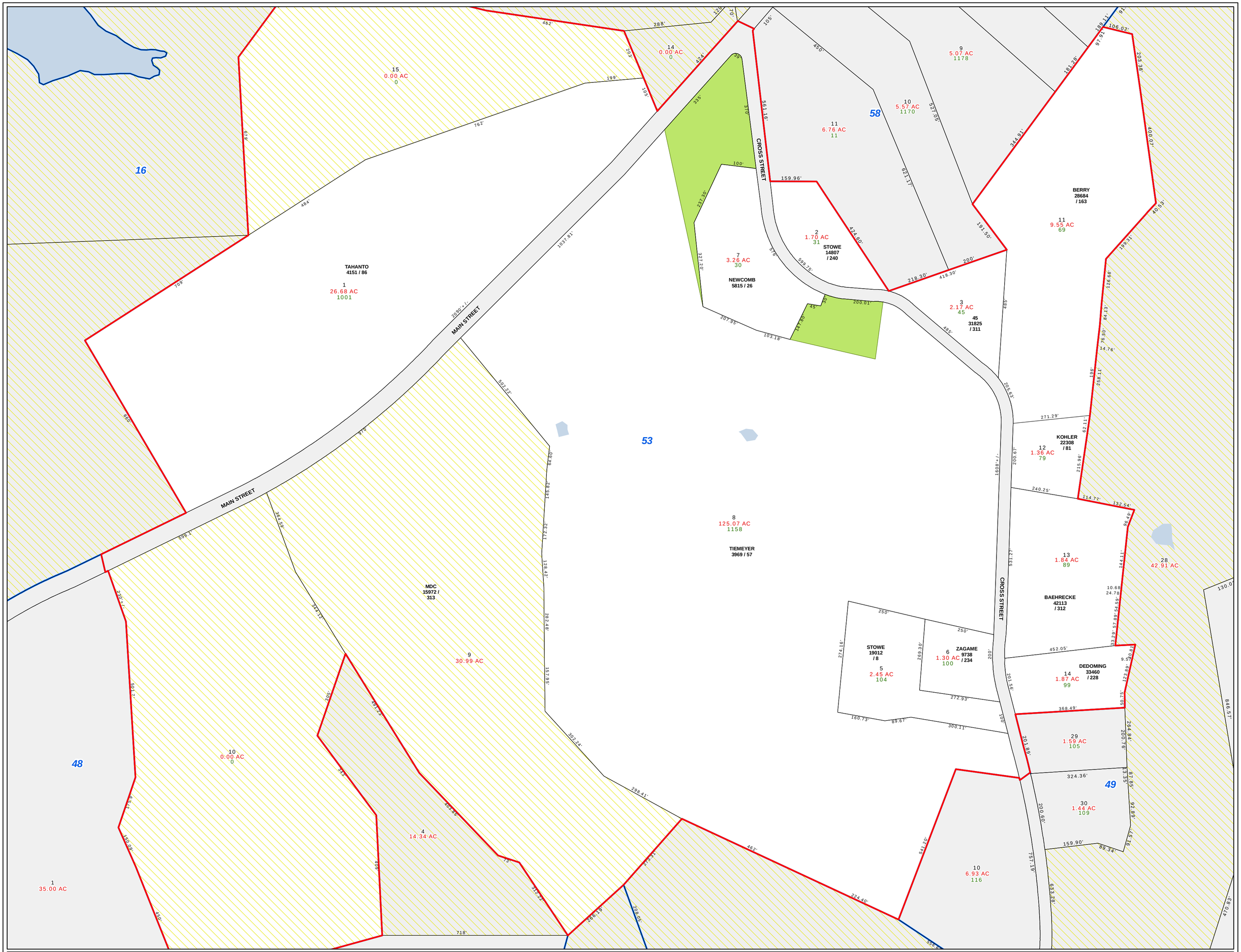

This tax map is for assessment purposes only. It is not valid to use this map as a survey or for property conveyence.

LEGEND

- Parcels on Current Map
- Parcels on Other Maps
- Current Map Boundaries
- Adjacent Map Boundaries
- 59 Lot Number
- 6.2 AC Lot Size
- 38 Address Number
- 6A Condo Unit
- 150' Lot Dimension
- Waterbodies
- Streams
- Easement
- DCR Property
- Town Boundary

Town of Boylston Massachusetts

© 2010

All mapping data copyright Town of Boylston, MA

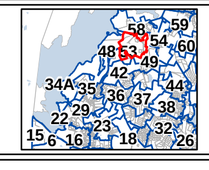

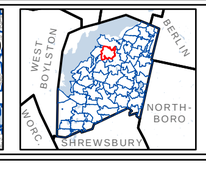

0 100 200
Feet

Map: 53

April 2011

Tighe&Bond

This tax map is for assessment purposes only. It is not valid to use this map as a survey or for property conveyence.

LEGEND

- Parcels on Current Map
- Parcels on Other Maps
- Current Map Boundaries
- Adjacent Map Boundaries
- 59 Lot Number
- 6.2 AC Lot Size
- 38 Address Number
- 6A Condo Unit
- 150' Lot Dimension
- Waterbodies
- Streams
- Easement
- DCR Property
- Town Boundary

Town of Boylston Massachusetts

© 2010

All mapping data copyright Town of Boylston, MA

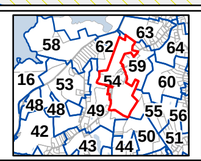

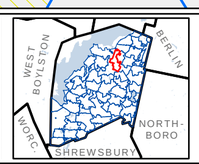

0 175 350
Feet

Map: 54

April 2011

Tighe&Bond

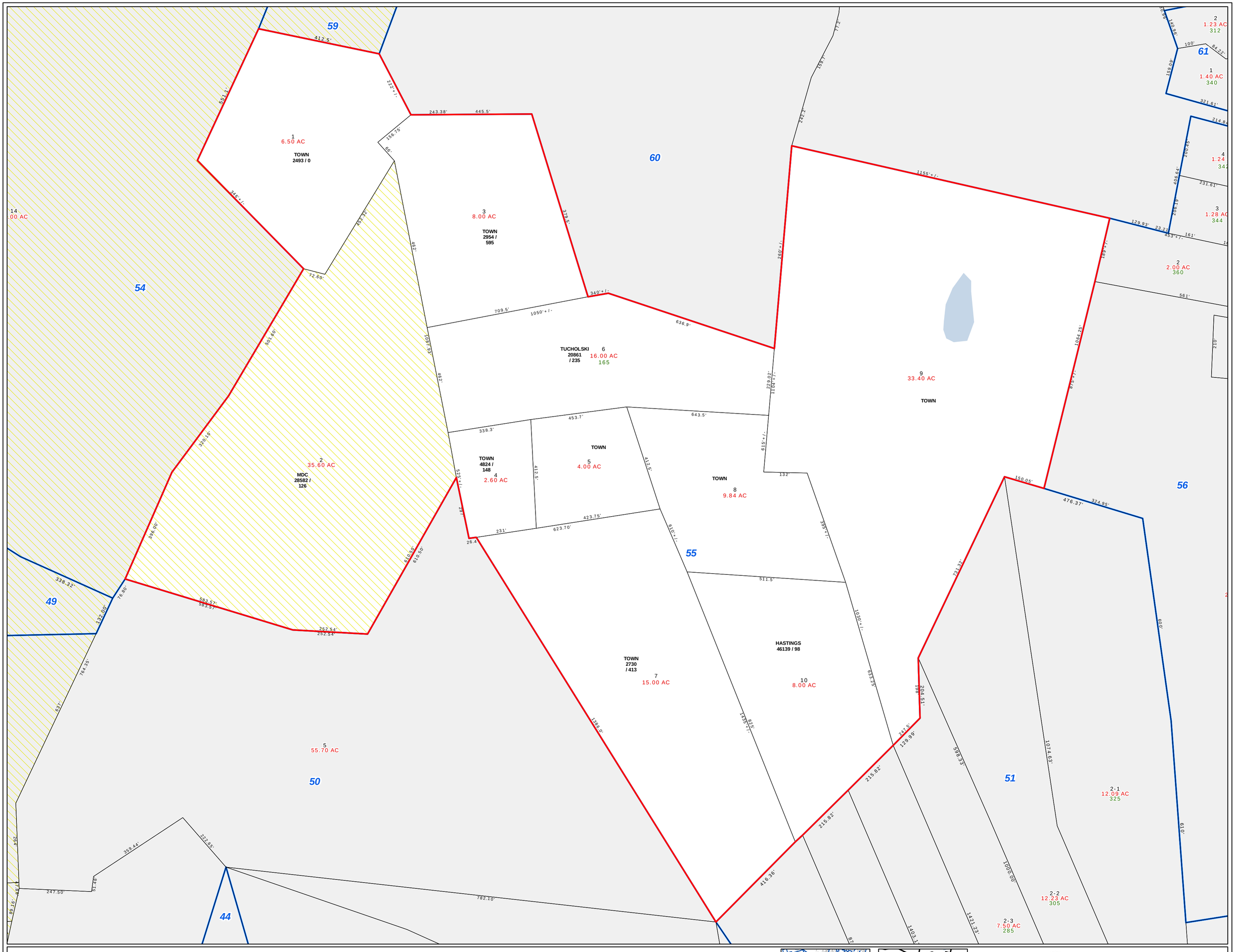

This tax map is for assessment purposes only. It is not valid to use this map as a survey or for property conveyence.

LEGEND

- Parcels on Current Map
- Parcels on Other Maps
- Current Map Boundaries
- Adjacent Map Boundaries
- 59 Lot Number
- 6.2 AC Lot Size
- 38 Address Number
- 6A Condo Unit
- 150' Lot Dimension
- Waterbodies
- Streams
- Easement
- DCR Property
- Town Boundary

Town of Boylston Massachusetts

© 2010

All mapping data copyright Town of Boylston, MA

0 100 200
Feet

Map: 55

April 2011

Tighe&Bond

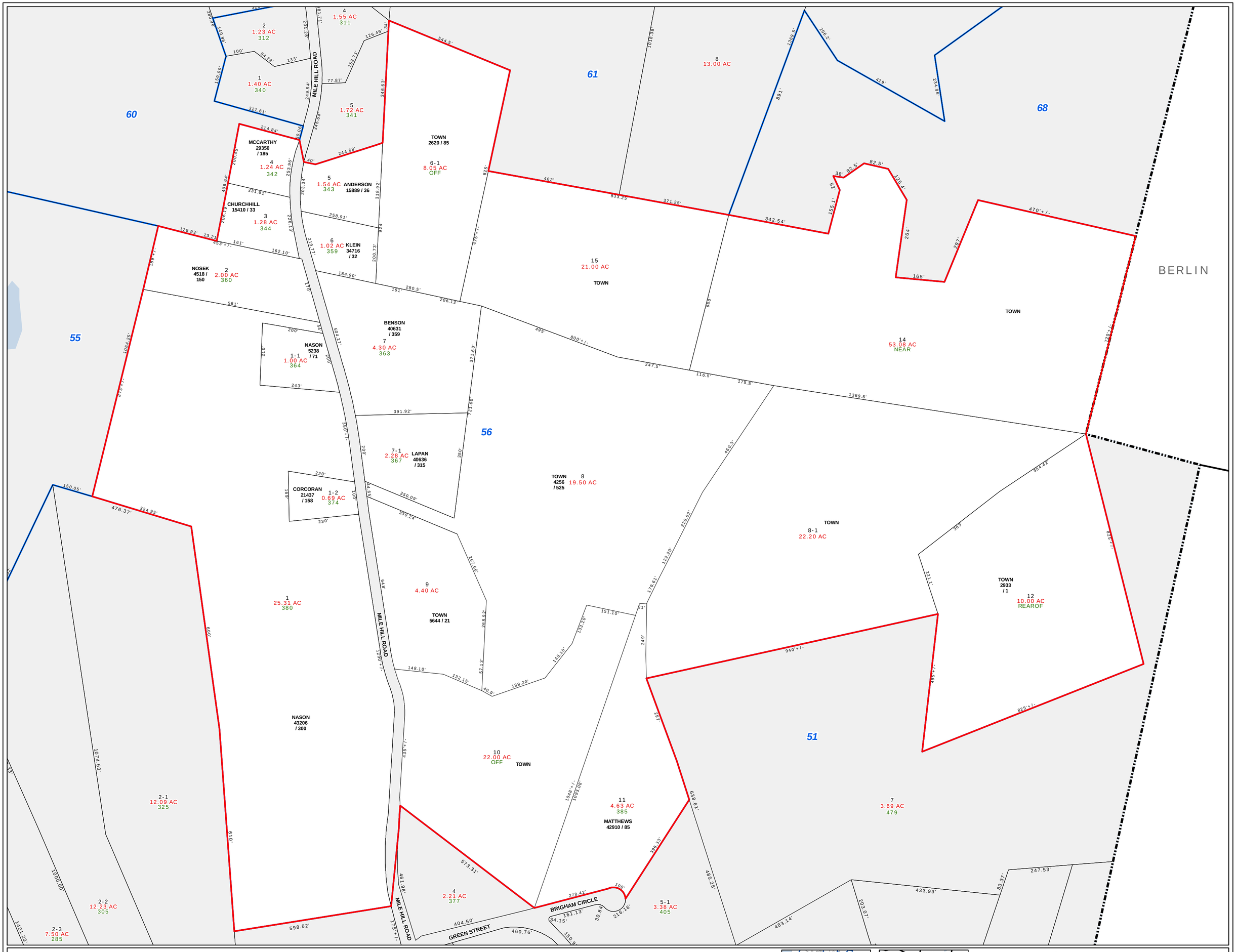

This tax map is for assessment purposes only. It is not valid to use this map as a survey or for property conveyence.

LEGEND

- Parcels on Current Map
- Parcels on Other Maps
- Current Map Boundaries
- Adjacent Map Boundaries
- 59 Lot Number
- 6.2 AC Lot Size
- 38 Address Number
- 6A Condo Unit
- 150' Lot Dimension
- Waterbodies
- Streams
- Easement
- DCR Property
- Town Boundary

Town of Boylston Massachusetts

© 2010

All mapping data copyright Town of Boylston, MA

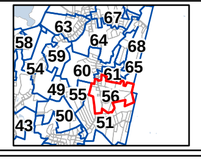

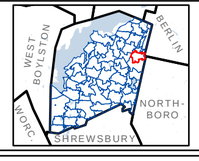

0 100 200 Feet

Map: 56

April 2011

Tighe&Bond

This tax map is for assessment purposes only. It is not valid to use this map as a survey or for property conveyence.

LEGEND

- Parcels on Current Map
- Parcels on Other Maps
- Current Map Boundaries
- Adjacent Map Boundaries
- 59 Lot Number
- 6.2 AC Lot Size
- 38 Address Number
- 6A Condo Unit
- 150' Lot Dimension
- Waterbodies
- Streams
- Easement
- DCR Property
- Town Boundary

Town of Boylston
Massachusetts

© 2010

All mapping data copyright Town of Boylston, MA

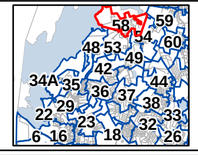

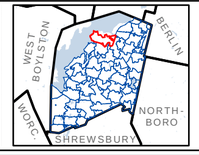

0 175 350
Feet

Map: 58

April 2011

Tighe&Bond

This tax map is for assessment purposes only. It is not valid to use this map as a survey or for property conveyence.

LEGEND

- Parcels on Current Map
- Parcels on Other Maps
- Current Map Boundaries
- Adjacent Map Boundaries
- 59 Lot Number
- 6.2 AC Lot Size
- 38 Address Number
- 6A Condo Unit
- 150' Lot Dimension
- Waterbodies
- Streams
- Easement
- DCR Property
- Town Boundary

Town of Boylston Massachusetts

© 2010

All mapping data copyright Town of Boylston, MA

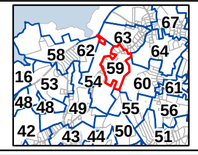

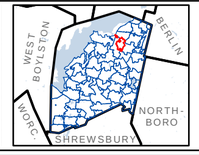

0 175 350
Feet

Map: 59

April 2011

Tighe&Bond

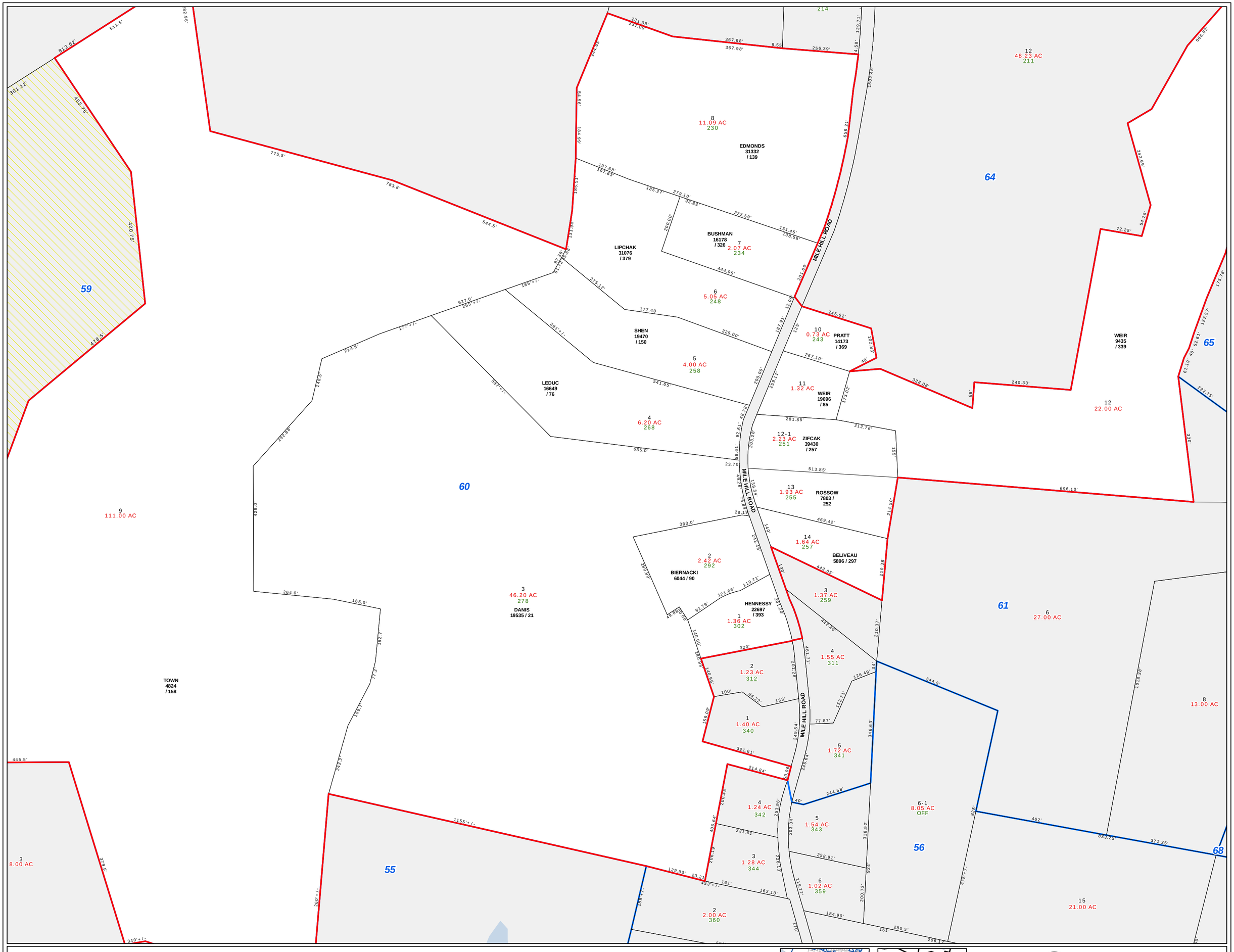

This tax map is for assessment purposes only. It is not valid to use this map as a survey or for property conveyence.

LEGEND

Parcels on Current Map	59	Lot Number	Waterbodies
Parcels on Other Maps	6.2 AC	Lot Size	Streams
Current Map Boundaries	38	Address Number	Easement
Adjacent Map Boundaries	6A	Condo Unit	DCR Property
	150'	Lot Dimension	Town Boundary

Town of Boylston Massachusetts

© 2010

All mapping data copyright Town of Boylston, MA

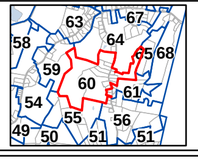

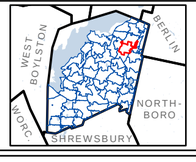

0 100 200 Feet

Map: 60

April 2011

Tighe&Bond

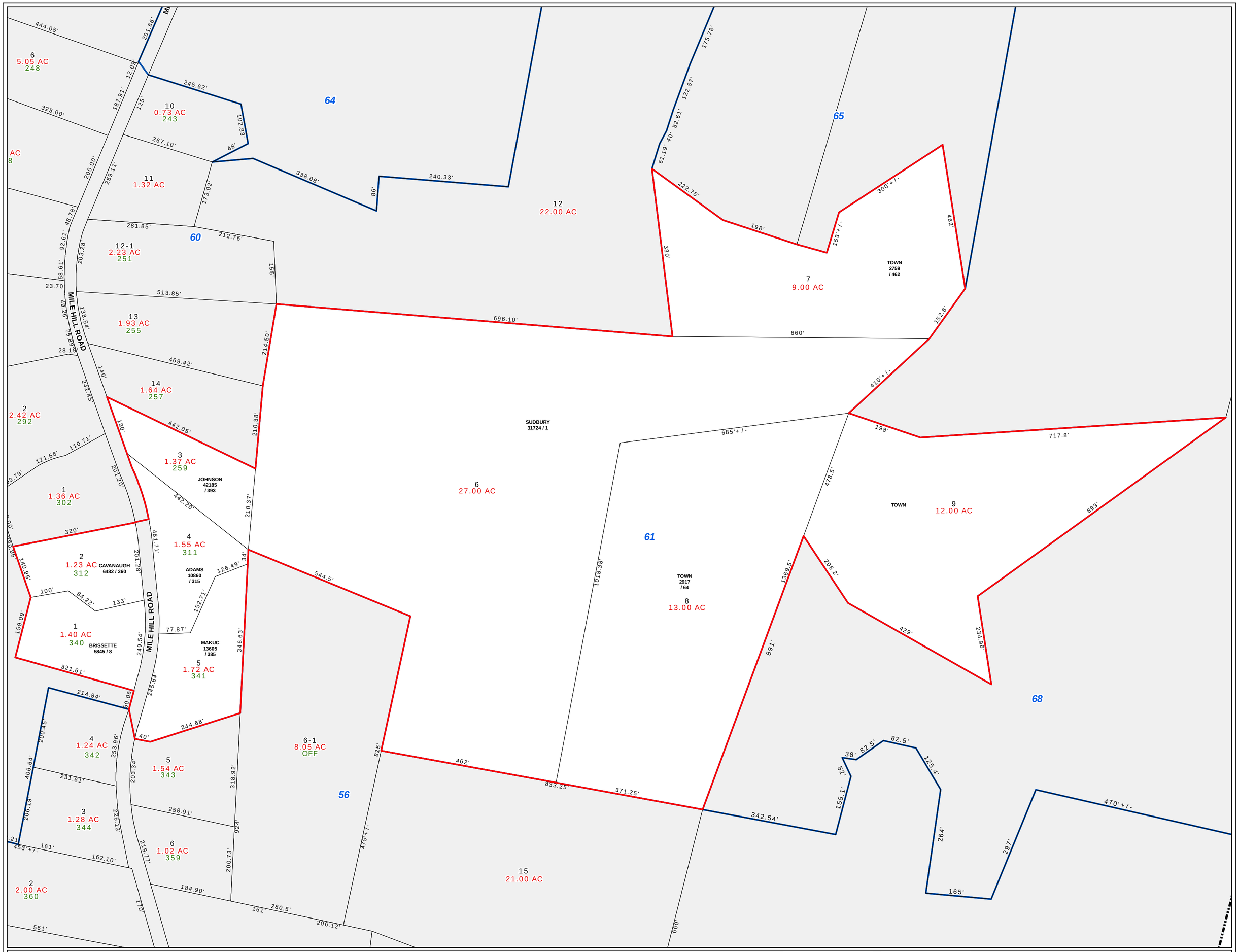

This tax map is for assessment purposes only. It is not valid to use this map as a survey or for property conveyence.

LEGEND

- Parcels on Current Map
- Parcels on Other Maps
- Current Map Boundaries
- Adjacent Map Boundaries
- 59 Lot Number
- 6.2 AC Lot Size
- 38 Address Number
- 6A Condo Unit
- 150' Lot Dimension
- Waterbodies
- Streams
- Easement
- DCR Property
- Town Boundary

Town of Boylston Massachusetts

© 2010

All mapping data copyright Town of Boylston, MA

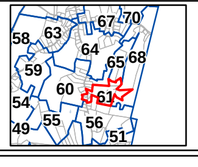

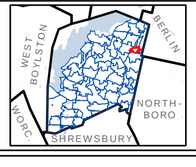

0 75 150
Feet

Map: 61

April 2011

Tighe&Bond